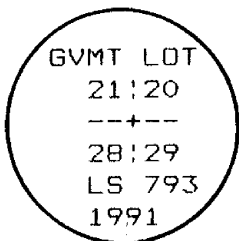


TILLAMOOK COUNTY SURVEYORS OFFICE

Government Lot Corner 20,21,28,29 (CS 1/16)  
Section 13 T.5S.,R.11W.,W.M.



I found a 5/8" iron rod very rusty, see Tillamook County Surveyors map #B-622. I set a 1 1/2" iron pipe with a 3" Tillamook County Surveyors brass cap in a 10" concrete cylinder over the found iron rod.

-----  
History of found monument

I found this monument to be as described on above said map and the bearing trees, (not original, as stated on T.C.S. Map #B-1241 there were no original B.T.s. Probably Book 10 Page 40), found at that time to now be as follows:

24" spruce N.21°E 38 lks.; (Now gone).

\*11" spruce West 10 lks.; ( Now S.74°W. 5.76'. This tree appears to have had 2 stems, the southerly stem is still green and has a healed face, the northerly stem is just a rotten stub and would have fit the calls given in book 10 at page 40 much better. I rescribed the tree "B.T". The measurement was to a finish nail with a brass washer in the new face).

-----  
Surveys of Reference

B-622 9-21-72 Lester E. Fultz PE 4571  
B-1211 1-20-86 Lester E. Fultz LS 1425  
B-1240 1-25-87 Lester E. Fultz LS 1425  
B-1241 1-29-87 Lester E. Fultz  
LS 1425 Rewitness book 10 page 40 R.R. Hayes Tillamook County Surveyor  
5-4-1888.  
Field note book Hayes "E" page 117A 1888.

-----  
New Accessory

\*72" light hat section post 1.5' North

\*Indicates yellow Tillamok County Surveyors location poster attached.

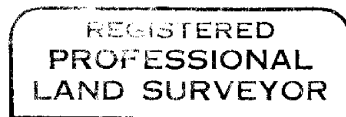

-----  
Monument Location

This corner is located approximately 0.5' Northeast of a fence corner, course South and West, in a gully between the toe of an old sand dune and the toe of an upland hill, and approximately 75' South of a small lake which is overgrown by willows.

-----  
In the presence of Dan McNutt and Al Dvorak

January 22, 1991

Title:



*Allan E. Duncan, CS*

